

## **Baltimore City Data Collaborative Mappable Datasets**

<b>Dataset</b>	<b>Year</b>	<b>Source</b>	<b>Geographic Unit</b>
Births and birth outcomes	2000-2006	DHMH	Tract
Deaths, juvenile deaths	2000-2006	DHMH	Tract
Demographic (age, education, family, housing, economic, ect.)	2000	U.S. Census	block, block group, census tract
Demographic estimates	2005	Spatial Insights	block group
Evictions	2003-2005	BNIA	Tract
FLBC funded programs	2007	FLBC	Point
Homicides	2005	BNIA	Tract
Hospital inpatient records	2005 (2006 pending)	HSCRC	Zip code
Juvenile arrests	1996-2005	BCPD	street block
Land Use/Land Cover	2002	MOIT/GIS	5 acres or more
Lead blood levels	2005	MDE	Tract (may not be suitable for mapping due to sampling variations)
Licensed child care providers	May 2006	BCCRC	address
Mortgage and home loan applications	2006	HMDA	Tract
Parks	2003	MOIT/GIS	Varies
Population and age	2000	Planning	City council district
School attendance, truancy, student mobility	1993-2007 (certain indicators may be available for a smaller time frame)	MSDE	School (certain elementary data for 2006-2008 may be available for mapping by catchment area)
School drop-outs	1993-2007 (certain indicators may be available for a smaller time frame)	MSDE	School
School enrollment, special services, etc.	1993-2006 (certain indicators may be available for a smaller time frame)	MSDE	School (certain elementary data for 2006-2008 may be available for mapping by catchment area)
School graduation	1993-2007 (certain indicators may be available for a smaller time frame)	MSDE	School
School testing/performance	2004-2007	MSDE	School (certain elementary data for 2006-2008 may be available for mapping by catchment area)
Schools	2007-2008	MOIT/GIS	School
Social Security beneficiaries	2005-2006	SSA	Zip code
Vacant addresses	Dec. 2005 - Sept. 2006 (updated quarterly)	HUD/USPS	Tract
Vacant housing (abandoned)	2003-2005	BNIA	Tract
WSS (school readiness)	2004-2006	BCPSS/DREAA	School (certain elementary data for 2006-2008 may be available for mapping by catchment area)

### Notes:

1. Due to confidentiality and other issues, data may need to be aggregated to a larger unit or cover multiple years in order to be distributed.
2. This document represents sub-city data. There is a large body of data available by state and jurisdiction (county and city). Please contact BCDC to find out what is available on a certain topic.

**Source Key**

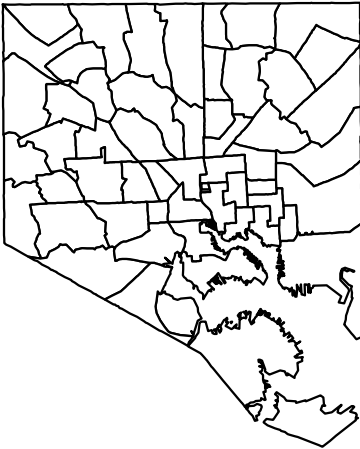
BCCRC: Baltimore City Child Care Resource Center  
BCPD: Baltimore City Police Department  
BCPSS/DREAA: Baltimore City Public School System/  
Div. of Research, Evaluation, Assessment, & Accountability  
BNIA: Baltimore Neighborhood Indicators Alliance  
DHMH: Maryland Department of Health and Mental Hygiene  
FLBC: Family League of Baltimore City  
HMDA: Home Mortgage Disclosure Act

HSCRC: Maryland Health Services cost Review Commission  
HUD/USPS: U.S. Housing and Urban Development/  
United States Postal Service  
MDE: Maryland Department of the Environment  
MOIT/GIS: Baltimore City Mayor's Office of Information  
Technology/Geographic Information Systems  
Planning: Baltimore City Department of Planning  
MSDE: Maryland State Department of Education

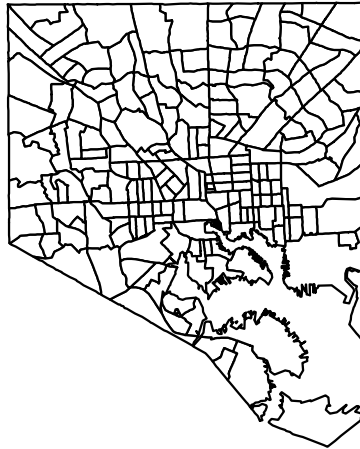
---

# What does a...

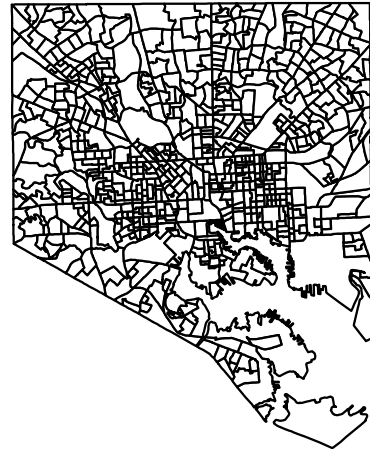
**Community Statistical Area**



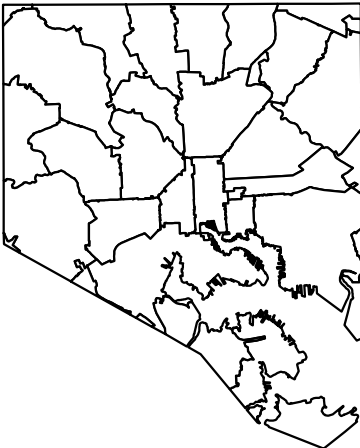
**Census Tract**



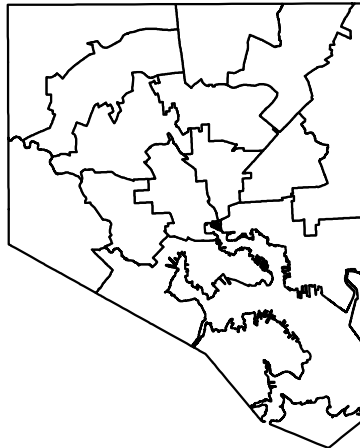
**Census Block Group**



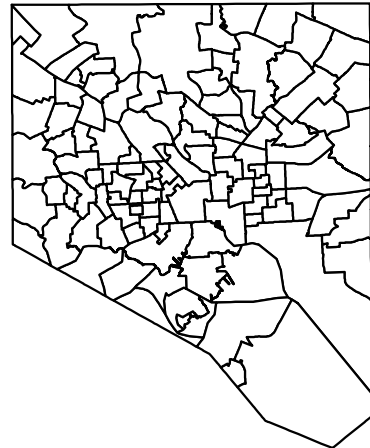
**Zip Code**



**City Council District**



**Elem. Sch. Catchment Area**



**...look like?**